

# RaP-Net: A Region-wise and Point-wise Weighting Network to Extract Robust Keypoints for Indoor Localization

Dongjiang Li<sup>\*2</sup>, Jinyu Miao<sup>\*3</sup>, Xuesong Shi<sup>4</sup>, Yuxin Tian<sup>3</sup>, Qiwei Long<sup>2</sup>, Ping Guo<sup>4</sup>,  
Hongfei Yu<sup>1</sup>, Wei Yang<sup>2</sup>, Haosong Yue<sup>3</sup>, Qi Wei<sup>1</sup>, Fei Qiao<sup>1</sup>

**Abstract**—Image keypoint extraction is an important step for visual localization. The localization in indoor environment is challenging for that there may be many unreliable features on dynamic or repetitive objects. Such kind of reliability cannot be well learned by existing Convolutional Neural Network (CNN) based feature extractors. We propose a novel network, RaP-Net, which explicitly addresses feature invariability with a region-wise predictor, and combines it with a point-wise predictor to select reliable keypoints in an image. We also build a new dataset, OpenLORIS-Location, to train this network. The dataset contains 1553 indoor images with location labels. There are various scene changes between images on the same location, which can help a network to learn the invariability in typical indoor scenes. Experimental results show that the proposed RaP-Net trained with the OpenLORIS-Location dataset significantly outperforms existing CNN-based keypoint extraction algorithms for indoor localization. The code and data are available at <https://github.com/ivipsourcecode/RaP-Net>.

## I. INTRODUCTION

Visual localization aims to estimate the camera pose of a given image taken in a mapped area. It is a fundamental problem for many artificial intelligence applications, such as for autonomous robots to navigate in their surroundings, or for augmented reality applications to link virtual elements to the real world [1] [2]. For indoor visual localization, the challenges come from repetitive features like carpet textures and visually identical pillars, and dynamic objects like moving people and moved furniture [3]. Finding reliable features in such environment is a non-trivial task.

Visual localization approaches can be categorized into two classes: feature matching-based ones and regression-based ones. The most commonly used features are keypoints. With extracted keypoints and their descriptors, one can match them with the keypoints from another image or a 3D model to get an accurate estimate of the relative pose [4]. The keypoints can also be aggregated into a global (image-wise) feature for efficient image retrieval from a large database [5]. Regression-based methods, on the other hand, train a machine learning model to direct regress coordinates [6] or poses [7] from images. They can be more efficient given appropriate computing hardware as only a single model



Fig. 1. Examples of feature extraction obtained by the D2-Net (upper) and Our RaP-Net (lower) methods, respectively. The proposed method tends to extract features locating distinct and stable region benefiting to pose estimation (like the bookshelves in the pictures), and discard features belonging to dynamic (like people) and textureless (like woody door and floor) region as shown in red anchors.

forward pass is needed for each query, but the accuracy may not be as good as keypoint-based methods [8].

For keypoint extraction, there are some evidences showing that deep CNN-based methods can significantly outperform traditional hand-crafted ones for localization [9]. However, existing deep feature extraction approaches are still insufficient to handle some challenging indoor scenes. The key problem is that the models are trained to only recognize point-wise reliability, including keypoint repeatability and distinctiveness [10][11], but the recognition of unreliable areas would require higher-level semantic information. Extracting such information requires a large receptive field and prefers a region-wise weighting mechanism.

In this paper, we propose a novel keypoint extraction method, RaP-Net, for visual localization in rough and dynamic indoor scenes. The motivation is that it should not only give point-wise reliability values, but also give region-wise importance which prefers static regions. Thus the method is named as Region-wise and Point-wise Weighting Network (RaP-Net). An example is shown in Fig. 1. The extracted keypoints can be used for indoor 6 DoF pose estimation as

<sup>\*</sup>Equal contribution.

<sup>1</sup>Tsinghua University, Beijing, 100084 China.

<sup>2</sup>Beijing Jiaotong University, Beijing, 100044 China.

<sup>3</sup>Beihang University, Beijing, 100191 China.

<sup>4</sup>Intel Labs China, Beijing, 100190 China.

Corresponding authors: xuesong.shi@intel.com, qiaofei@tsinghua.edu.cn.

in [9]. The contributions of this work are listed below.

- We propose a novel CNN-based keypoint extraction method designed for indoor visual localization. It scores each pixel with two different weights. The region-wise weights reflect the relative invariability in changing environment. The point-wise weights directly measure the reliability of each local feature.
- We introduce a new dataset, named as OpenLORIS-Location, to train the proposed network or any other one in this kind. The dataset includes 1553 images on 94 indoor locations, with various visual interferences from the real world. To the best of our knowledge, it is the first indoor image dataset with location labels for training robust feature extractors.
- The proposed method is evaluated in a full visual localization pipeline with public dataset, and outperforms state-of-the-art methods. The method and dataset are both open-sourced.

## II. RELATED WORKS

In this section, we review existing works that are mostly related to components of our approach, namely local features and indoor image datasets.

### A. Local Features

Since the appearance of SIFT [12], local features based on hand-crafted rules has played a crucial role in computer vision tasks, such as structure-from-motion (SfM) or simultaneous localization and mapping (SLAM) [13] [9] [14]. After SIFT, plenty of algorithms have been proposed for either approximating the image processing operators to gain computational efficiency or re-designing detector and descriptor to achieve better performance [15]. For example, SURF [16] uses Haar filters and integral images for fast keypoint detection and descriptor extraction. ORB [17] uses oriented FAST detector and rotated BRIEF descriptor to speed up feature extraction and improve performance.

Learned local features have been recently developed in attempted to replace hand-crafted descriptors [18] [19] [10] [20] [21] [11] [15]. Early works of learned local features introduce a pipeline to imitate traditional hand-crafted method that firstly detects keypoints in images and subsequently calculates descriptors. For example, in Lift [18], keypoints are detected and cropped regions are then fed to a second network to estimate the orientation before going throughout a third network to perform description. Compared to Lift, the detection network of Lf-Net [20] combines keypoint detection and orientation estimation together, and outperforms Lift.

To improve the efficiency of training two independent detection and description networks, researches has proposed a shared base net pipeline for both the detector and descriptor [21] [11] [22] [19], which could significantly reduce the run time. It has been shown that CNN-based feature descriptors generally outperform the hand-crafted descriptors in terms of the matching accuracy against illumination and viewpoint changes [21] [23] [24]. SuperPoint [10] presents

a fully-convolutional neural network, and it learns interest point locations and descriptors by self-supervision. After SuperPoint, HF-Net [21] also adopts the shared encoder pipeline and proposes a coarse-to-fine method for large scale localization by jointly training local features from SuperPoint decoder and global descriptors from NetVLAD decoder [25]. Dusmanu et al. design D2-Net [11] that declares the knowledge of keypoint detection and description can be further shared. SEKD [15] is proposed to learn an advanced local feature model from unlabeled natural images by self-evolving supervision.

However, it should be noticed that not all local regions play equal importance in visual place recognition or SLAM implements. It is important to extract and select keypoints locating in static regions rather than dynamic or frequently changed items. We name algorithms focusing on static regions as region-wise weight methods. According to the implement scenes, the region-wise weight methods can be divided into two categories. The one is designed for visual place recognition such as [26] [27] and the other is proposed for directly extract features from selected discriminative regions such as [19], [28] and [22]. DELF [19] employs an attention mechanism to optimize for the landmark recognition task [21], it is effective to retrieve images containing prominent landmarks in outdoor scenes. In comparison, our method works in indoor environments with dynamic and daily changed elements. Xin et al. [28] propose the landmark localization network to estimate the distinctiveness of each pixel and help to extract local features for describing the image. For the convenience of implementation in localization, our approach directly gives the selected representative keypoints and descriptors. Revaud et al. [22] propose a method that learns not only the repeatability but also distinctiveness to enhance the robustness of local features. It directly maximizes the average precision to estimate the distinctiveness of each pixel. Our work performs metric learning and the collected dataset can also boost the optimization so that the selected distinct regions have interpretable semantic meaning.

### B. Indoor Image Datasets for Training

One of methods to obtain stable image region where local features can be reliably extracted is semantic segmentation [29] [30] [31]. For example, features in the buildings regions are distinct and stable in urban scenes, and the pixel-wise labels of buildings can be obtained by segment algorithms. However, it is hard to define the dynamic or static attributes of items in indoor environment, such as desks and chairs. So we adopt attention mechanism to obtain reliable region by giving a region-wise weight.

Recent works apply attention mechanism to obtain a region-wise weight only exist in urban environment and they usually simply detect landmarks like buildings [28] [27]. The common used datasets are also collected in outdoor scenes. Retrieval-SFM dataset [32] contains plenty of famous man-made architectures, such as palaces and towers, which are relatively static and positively contribute to visual place



Fig. 2. Sample images from the OpenLORIS-Location dataset, which contains 1553 images of 94 distinct locations. (a)(b) Images of 30 locations are extracted from the OpenLORIS-Scene dataset. (c) Images of the other 64 locations are newly collected from real-world scenarios.

recognition. Google Street View Time Machine is another good source for obtaining such data. However, training attention for indoor scenes is still a bottleneck due to lacking of training samples. The ideal datasets to train such network should contain less viewpoints but large illumination changes, dynamic occlusions. Pictures describing the same location should be in different visual conditions. Unfortunately, we can not directly extract images from existing indoor image datasets to construct a training and validation dataset. For example, InLoc dataset [3] is introduced to SfM and relocalization and it contains large viewpoint changes, limited illumination changes, and less dynamic disturbance. The Bicocca dataset [33] is recorded in a relative short time period and contains less dynamic elements and illumination changes. They are excellent choice to evaluate the performance but can not be used to train. OpenLORIS-Scene dataset [34] contains consistent map and collects several data sequences for each scene over a long period. Theoretically, it can be used for building our training dataset. However, the number of locations may be a drawback.

### III. THE OPENLORIS-LOCATION DATASET

To train the region-wise weight for the conditional probability of semantic static, we introduce a new indoor image dataset, referred as OpenLORIS-Location (LORIS stands for Lifelong Robotic Vision as in [34][35]). The dataset is composed of 94 locations, and each location contains several images taken at different time with various kinds of indoor interferences. Part of the data are derived from the OpenLORIS-Scene dataset [34], while others are newly collect in various indoor scenes.

The OpenLORIS-Scene [34] dataset is a recently published dataset providing real-world robotic data with more challenging factors including blur, featureless images, dim lighting, and significant appearance changes. These elements play a significant role to train a feature extraction CNN for indoor localization. The dataset contains five indoor scenes, and ground-truth robotic poses in a consistent map are provided for all sequences. We propose a incremental extracting method to build our new dataset and Fig. 2 gives us an illustration for extracting the locations from each scene of OpenLORIS-Scene dataset. For each scene, we regard the position of the first RGB image from the first sequence as the

TABLE I  
STATISTICAL DESCRIPTION FOR INTRODUCED NEW DATASET

Scene	Locations*	Images	Main challenge
office	7+6	270	illumination changes
home	9+7	232	moved furniture
corridor	12+5	291	large illumination changes
market	23+8	527	high dynamics
restaurant	5+4	135	high dynamics
station	8+0	98	dynamics, repetitive pattern
Total	64+30	1553	

\* (newly collected locations) + (derived from OpenLORIS-Scene)

first location. For the rest images in the scene, we impose the limitations of displacement and direction to decide its location. Euclidean distances and the changes of Euler angles are calculated between the position of current images and all existing locations. If the closest distance and orientation are both less than the pre-defined threshold, the current image is added into the corresponding location. To make sure images belonging to different locations have little overlap information, a new image is regarded as a new location only if it was far from existing locations or it had a large viewpoint change compared to existing locations. Fig. 2(b) shows some samples extracted from OpenLORIS-Scene.

On the other hand, in order to enlarge the training and validation data, we collect 64 new locations. Those data are all taken by cameras on cellphones and most of them keep almost the same viewpoint, but they contain appearance changes and dynamic occlusions as shown in Fig.2(c).

Table I summarizes the OpenLORIS-Location dataset. To the best of our knowledge, it is the first dataset of real-world indoor scenes that can be used for training attention mechanisms. In the 46 locations of office, home and corridor, there are moderate scene changes and significant illumination changes. In the other 48 locations of market, restaurant and station, illumination is relatively stable but there are many people and dynamic objects. In this paper, we simply use the part of this dataset to train the attention layers of our RaP-Net, and do not evaluate the retrieval performance on this dataset. Although the dataset has few images, we can build numbers of triplets based on the location information, which meets the requirement of training.

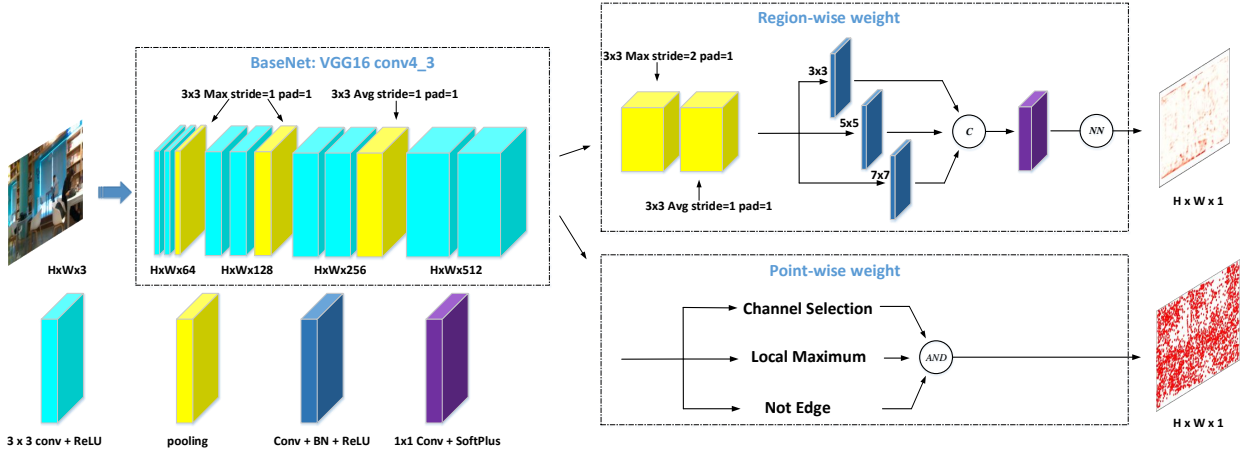


Fig. 3. Overview of our network. It consists of a shared backbone and two weights that indicate point-wise reliability and region-wise distinctiveness of local features.

#### IV. RAP-NET ARCHITECTURE

Our RaP-Net consists of a shared base net and two parts of weight estimation as shown in Fig. 3, the one extracts region-wise weight for semantic static and another calculates point-wise reliability of local features. The region-wise weight is theoretically estimated by an attention mechanism, while point-wise weight is a feature detector. Dense feature map provided by base net is regarded as local descriptor.

##### A. Base Net: Feature Description

In our paper, we apply VGG-16 and truncate it after *conv4\_3* as our base net to extract feature map, similar to [11]. We find that the reduced resolution of feature map where features are detected may reduce the accuracy for strict matching. In order to not increase the weight of networks and get better localized features, we set the stride of *Max-Pooling* procedure to 1 in our base net so that we get a dense feature map having the same resolution with the input. In addition, we use  $3 \times 3$  kernels and add 1 zero-padding on both size in *Max-Pooling* so as to increase the receptive field. The feature map is denoted as  $\mathcal{F} \in \mathbb{R}^{512 \times H \times W}$ .

##### B. Region-wise Weight: Semantic Static Region

Objects in the indoor environment always have various static attributes although they have the same semantic category. Thus, simply using unconditional semantic labels to exclude dynamic regions may decrease performance of indoor SLAM. Motivated by [28], we apply an attention mechanism to extract conditional static region in the images. The architecture contains three parallel branches. To detect features from various size of receptive field, each branch has a convolution layer with  $3 \times 3$ ,  $5 \times 5$ ,  $7 \times 7$  kernel, respectively. After batch-normalization and being activated by *ReLU* successively, the outputs of three branches are concatenated in channel dimension and processed by a convolution with  $1 \times 1$  kernel. Activated by Soft-Plus, we can get a region-wise weight map  $\mathcal{R} \in \mathbb{R}^{1 \times H \times W}$ . We normalize the region-wise weight map for the convenience of extracting

discriminate regions. It should be noticed that we use  $2 \times 2$  *Max-Pooling* to down-sample the dense feature  $\mathcal{F}$  at the beginning, and recover the resolution of region-wise weight map by nearest neighboring. We find that such procedure could boost the performance due to larger receptive field of the attention layers.

##### C. Point-wise Weight: Local feature detection

To measure the reliability of local features, we follow the detection method used in [11] to detect reliable local feature. The detecting strategy can be simply described as: A point  $(i, j)$  is detected only if  $\mathcal{F}_{i,j}^k$  is a local maximum in  $\mathcal{F}^k$  and  $\mathcal{F}_{i,j}^k$  has the maximal response in  $\mathcal{F}_{i,j}$ . The detailed description of detection method during training and test process can be found in [11]. By apply detection, we obtain a point-wise weight map  $\mathcal{P} \in \mathbb{R}^{1 \times H \times W}$ , and the map is also processed by image-level normalization.

##### D. Training

In our paper, we train the weight of base net and attention layers separately. The base net is pre-trained on ImageNet [36] and fine-tuned on MegaDepth [37] using the training loss of [11]. To train the attention layers, we regard the dense feature map  $\mathcal{F}$  as  $H \times W$  local descriptor and aggregate them into a global descriptor, which is done by a weighted sum of all descriptor  $\mathcal{F}_{i,j}$  from  $\mathcal{F}$ .

$$g = \sum_{i,j} \mathcal{R}_{i,j} \times \mathcal{F}_{i,j} \quad (1)$$

where  $i \in [1, H], j \in [1, W]$ . After embedding, the global descriptor is normalized for metric learning.

We use our OpenLORIS-Location dataset as source. For each image, we regard it as anchor and randomly selected images belonging to the same location as positives, images from different locations are set as negatives. Then, we can construct tuples containing 1 anchor image  $a$ , 1 positive  $p$  and 4 negatives  $n^i, i = 1, 2, 3, 4$ . During training, we feed

these tuples into our network, and obtain the embedded descriptors. We calculate the mean euclidean distance between anchor and negatives, meanwhile we also calculate the mean distance between positive and negatives for apply In-triplet hard negative mining with anchor swap [38].

$$d_{a,n} = \frac{1}{4} \sum_{i=1}^4 \|g_q, g_n^i\|_2 \quad (2)$$

$$d_{p,n} = \frac{1}{4} \sum_{i=1}^4 \|g_p, g_n^i\|_2 \quad (3)$$

Then we swap  $a, p$  when  $d_{a,n} > d_{p,n}$ , thus  $p$  becomes the anchor and  $a$  is regarded as the positive sample. This procedure can make sure that the hardest negatives corresponding to the anchor are used for training.

After that we use ratio loss [39] instead of common used triplet margin loss to discard the influence of hand-crafted margin and boost the convergence of network.

$$L = \left( \frac{e^{d_{a,p}}}{e^{d_{a,p}} + e^{d_{a,n}}} \right)^2 + \left( 1 - \frac{e^{d_{a,n}}}{e^{d_{a,p}} + e^{d_{a,n}}} \right)^2 \quad (4)$$

The ratio loss tend to make  $\frac{d_{a,p}}{d_{a,n}} \rightarrow 0$ , which benefits our training.

### E. Testing

At test time, an input image is feed into the network and we get two weight map  $\mathcal{R}, \mathcal{P}$ .  $\mathcal{R}$  provides a region-level estimation of static attribute, higher weight means the point is located in a static region with higher confidence, but its value cannot reflect the reliability of feaures.  $\mathcal{P}$  provides a pixel-level measurement of reliability of features, it can be used as a score to evaluate the local feature but it cannot judge whether the feature is located in a dynamic region. We intend to extract reliable features in the static region and discard features in the dynamic region. Thus, we use  $\mathcal{R}$  as a mask map to encourage the  $\mathcal{P}$  of static points and restrain the dynamic points.

We firstly calculate the average value of  $\mathcal{R}$  as a threshold  $\gamma$ . Points  $(i, j)$  with  $\mathcal{R}_{i,j}$  higher than  $\gamma$  are encouraged, otherwise, they are restrained. Then we use  $\mathcal{R}$  to re-weight the reliability of features  $\mathcal{P}$ . The formula is as following:

$$score(i, j) = \mathcal{P}_{i,j} \cdot e^{\mathcal{R}_{i,j} - \gamma} \quad (5)$$

After that, we extract local feature with high score. The obtained features are reliable and located in static region, which is necessary for localization and tracking in indoor SLAM.

## V. EVALUATION

In this section, we present evaluation results of proposed method.

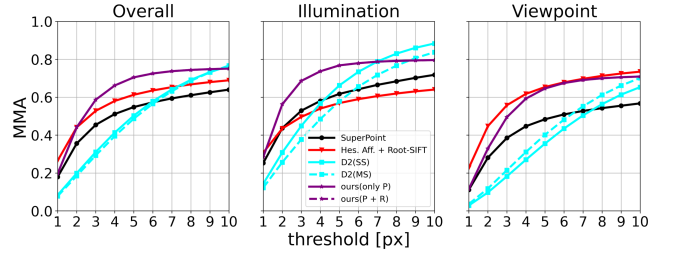


Fig. 4. Evaluation on HPatches. For each method, we extracted features from images with limited resolution (maximal edge is below 640 pixels) and calculated the mean matching accuracy (MMA) as a measurement of the matching threshold (in pixels).

### A. Deep Local Feature Testing

From the aspect of local features, the proposed method is evaluated on the HPatches [40] dataset, a standard image matching task containing several sequences with variant illumination or viewpoint. Due to the limited resolution of frames used in re-localization and SLAM, we resize the resolution of test images with the maximal edge below 640 pixels before we extract features, and then we recover its position to the original resolution for direct evaluation using given ground-truth. We use mean matching accuracy (MMA) as a measurement under different matching threshold following [11], the results is shown in Fig.4.

We separately test our feature with only consideration of  $\mathcal{P}$ , named "ours(only P)", and use  $\mathcal{R}$  to re-weight  $\mathcal{P}$ , named "ours(P + R)". It can be clearly shown that our proposed features outperform others for stricter matching threshold, which is a drawback of common detect-and-describe features [11]. HPatches dataset does not have prominent dynamic interference, so our feature using  $\mathcal{R}$  to re-weight  $\mathcal{P}$  has no further improvements.

### B. Indoor Localization System Testing

The main motivation behind our work is to develop a local feature approach being able to better handle indoor challenging conditions. Therefore, in the second experiment, we evaluate the performance of our approach under the tasks of indoor visual localization, more specifically visual odometry implements. We compare it with state-of-the-art feature extraction methods based on deep CNNs, including SuperPoint[10], HF-Net [21] and D2-Net. We use the public available model weights released by the original authors for all three CNN models without any re-training or fine-tuning. We substitute feature extraction module of ORB-SLAM2 with each of the methods, and compare the localization performance on the OpenLORIS-Scene dataset (in a per-sequence evaluation fashion). Re-localization and loop closure detection modules are disabled in the test. Due to various attributes of different features, we tune the configuration of SLAM system, including the amount of features for initialization and the threshold of far point, to achieve the best performance of each features. Especially, in order to get

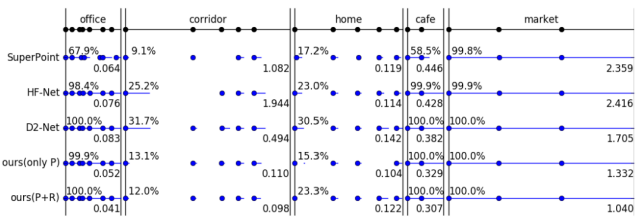


Fig. 5. Per-sequence testing results of visual SLAM (without re-localization and loop closure) with different features on the OpenLORIS-Scene dataset. Each black dot on the top line represents the start of one sequence. For each algorithm, blue dots and lines indicate successful initialization and tracking. The percentage value on the top left of each scene is the average correct rate, larger meaning more robust. The float value on the bottom right is the average ATE RMSE, smaller meaning more accurate.

accurate evaluation results, we remove the training images in the OpenLORIS-Scene dataset. By the way, these training samples just account for a very small proportion in original dataset (almost below 0.5% and maximal below 1%). The results are shown in Fig. 5. All the algorithms in Fig. 5 are well comparable as they share the same framework of ORB-SLAM2, only differing in what features they use.

There are five scenes in the OpenLORIS-Scene dataset. The scenes of corridor and home contain plenty of featureless images (white walls), making it impossible to track over the whole trajectory with only any visual features in SLAM. Thus we focus on the results with the other scenes, i.e. office, cafe and home. Those scenes contain many dynamic elements and daily changes of indoor environments. It is obvious that our proposed features outperform others from both aspects of robustness and accuracy of localization in these scenes. We also give an example of trajectory tracking performance of the office1-5 sequence as shown in Fig. 6. It can be clearly shown that our whole approach has the most accurate initial pose estimation and tracking performance over all compared algorithms, and indicates that our innovation of using region-wise static attribute to re-weight point-wise reliability makes contribution to indoor localization.

## VI. CONCLUSIONS

We have presented RaP-Net – a novel approach for deep local feature extraction towards indoor visual localization. To overcome the influence of dynamic and textureless elements for indoor pose estimation, the proposed approach extracts local features by rules of combing region-wise and point-wise weight, which indicates the potential static probability and reliability of each pixel. To train the proposed network for the implement of indoor environment, we introduce the OpenLORIS-Location dataset containing challenging elements for training attention mechanism. The performance is evaluated on two typical datasets ranging from feature quality evaluation to the tasks of visual odometry. Our results demonstrate significant improvements compared to state-of-the-art counterpart localization methods.

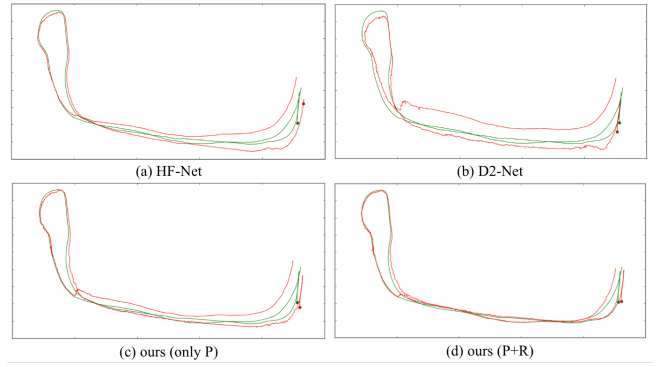


Fig. 6. Example of trajectory tracking performance on one sequence of OpenLORIS-Scene dataset. Each green line represents the the ground-truth of the office1-5 sequence. Each red line represents the tracking trajectory corresponding to different feature extraction algorithms. The tracking performance of SuperPoint is not shown here because it fails to initialize and can not track.

## REFERENCES

- [1] T. Sattler, W. Maddern, C. Toft, A. Torii, L. Hammarstrand, E. Stenborg, D. Safari, M. Okutomi, M. Pollefeys, J. Sivic *et al.*, “Benchmarking 6dof outdoor visual localization in changing conditions,” in *Proceedings of the IEEE/CVF Conference on Computer Vision and Pattern Recognition (CVPR)*, 2018, pp. 8601–8610.
- [2] S. Middelberg, T. Sattler, O. Untzelmann, and L. Kobbelt, “Scalable 6-dof localization on mobile devices,” in *European Conference on Computer Vision (ECCV)*. Springer, 2014, pp. 268–283.
- [3] H. Taira, M. Okutomi, T. Sattler, M. Cimpoi, M. Pollefeys, J. Sivic, T. Pajdla, and A. Torii, “Inloc: Indoor visual localization with dense matching and view synthesis,” in *Proceedings of the IEEE/CVF Conference on Computer Vision and Pattern Recognition (CVPR)*, 2018, pp. 7199–7209.
- [4] L. Liu, H. Li, and Y. Dai, “Efficient global 2d-3d matching for camera localization in a large-scale 3d map,” in *Proceedings of the IEEE International Conference on Computer Vision (ICCV)*, 2017, pp. 2372–2381.
- [5] H. Yue, J. Miao, Y. Yu, W. Chen, and C. Wen, “Robust loop closure detection based on bag of superpoints and graph verification,” in *2019 IEEE/RSJ International Conference on Intelligent Robots and Systems (IROS)*. IEEE, 2019, pp. 3787–3793.
- [6] E. Brachmann and C. Rother, “Learning less is more-6d camera localization via 3d surface regression,” in *Proceedings of the IEEE/CVF Conference on Computer Vision and Pattern Recognition (CVPR)*, 2018, pp. 4654–4662.
- [7] A. Kendall, M. Grimes, and R. Cipolla, “Posenet: A convolutional network for real-time 6-dof camera relocalization,” in *Proceedings of the IEEE International Conference on Computer Vision (ICCV)*, 2015, pp. 2938–2946.
- [8] T. Sattler, Q. Zhou, M. Pollefeys, and L. Leal-Taixe, “Understanding the limitations of cnn-based absolute camera pose regression,” in *Proceedings of the IEEE/CVF Conference on Computer Vision and Pattern Recognition (CVPR)*, 2019, pp. 3302–3312.
- [9] D. Li, X. Shi, Q. Long, S. Liu, W. Yang, F. Wang, Q. Wei, and F. Qiao, “DXSLAM: A robust and efficient visual SLAM system with deep features,” in *2020 IEEE/RSJ International Conference on Intelligent Robots and Systems (IROS)*, Oct 2020, pp. 4958–4965.
- [10] D. DeTone, T. Malisiewicz, and A. Rabinovich, “Superpoint: Self-supervised interest point detection and description,” in *Proceedings of the IEEE/CVF Conference on Computer Vision and Pattern Recognition Workshops (CVPR)*, 2018, pp. 224–236.
- [11] M. Dusmanu, I. Rocco, T. Pajdla, M. Pollefeys, J. Sivic, A. Torii, and T. Sattler, “D2-net: A trainable cnn for joint description and detection of local features,” in *Proceedings of the IEEE/CVF Conference on Computer Vision and Pattern Recognition (CVPR)*, 2019, pp. 8092–8101.

- [12] D. G. Lowe, "Distinctive image features from scale-invariant keypoints," *International Journal of Computer Vision (IJCV)*, vol. 60, no. 2, pp. 91–110, 2004.
- [13] C. Yu, Z. Liu, X.-J. Liu, F. Xie, Y. Yang, Q. Wei, and Q. Fei, "Dslam: A semantic visual slam towards dynamic environments," in *2018 IEEE/RSJ International Conference on Intelligent Robots and Systems (IROS)*. IEEE, 2018, pp. 1168–1174.
- [14] C. Campos, R. Elvira, J. J. G. Rodríguez, J. M. Montiel, and J. D. Tardós, "Orb-slam3: An accurate open-source library for visual, visual-inertial and multi-map slam," *arXiv preprint arXiv:2007.11898*, 2020.
- [15] Y. Song, L. Cai, J. Li, Y. Tian, and M. Li, "Sekd: Self-evolving keypoint detection and description," *arXiv preprint arXiv:2006.05077*, 2020.
- [16] H. Bay, T. Tuytelaars, and L. Van Gool, "Surf: Speeded up robust features," in *European Conference on Computer Vision (ECCV)*. Springer, 2006, pp. 404–417.
- [17] E. Rublee, V. Rabaud, K. Konolige, and G. Bradski, "Orb: An efficient alternative to sift or surf," in *Proceedings of the IEEE International Conference on Computer Vision (ICCV)*. Ieee, 2011, pp. 2564–2571.
- [18] K. M. Yi, E. Trulls, V. Lepetit, and P. Fua, "Lift: Learned invariant feature transform," in *European Conference on Computer Vision (ECCV)*. Springer, 2016, pp. 467–483.
- [19] H. Noh, A. Araujo, J. Sim, T. Weyand, and B. Han, "Large-scale image retrieval with attentive deep local features," in *Proceedings of the IEEE International Conference on Computer Vision (ICCV)*, 2017, pp. 3456–3465.
- [20] Y. Ono, E. Trulls, P. Fua, and K. M. Yi, "Lf-net: learning local features from images," in *Advances in Neural Information Processing Systems (NIPS)*, 2018, pp. 6234–6244.
- [21] P.-E. Sarlin, C. Cadena, R. Siegwart, and M. Dymczyk, "From coarse to fine: Robust hierarchical localization at large scale," in *Proceedings of the IEEE/CVF Conference on Computer Vision and Pattern Recognition (CVPR)*, 2019, pp. 12716–12725.
- [22] J. Revaud, P. Weinzaepfel, C. De Souza, N. Pion, G. Csurka, Y. Cabon, and M. Humenberger, "R2d2: Repeatable and reliable detector and descriptor," *arXiv preprint arXiv:1906.06195*, 2019.
- [23] Z. Dai, X. Huang, W. Chen, L. He, and H. Zhang, "A comparison of cnn-based and hand-crafted keypoint descriptors," in *2019 International Conference on Robotics and Automation (ICRA)*. IEEE, 2019, pp. 2399–2404.
- [24] P. Fischer, A. Dosovitskiy, and T. Brox, "Descriptor matching with convolutional neural networks: a comparison to sift," *arXiv preprint arXiv:1405.5769*, 2014.
- [25] R. Arandjelovic, P. Gronat, A. Torii, T. Pajdla, and J. Sivic, "Netvlad: Cnn architecture for weakly supervised place recognition," in *Proceedings of the IEEE/CVF Conference on Computer Vision and Pattern Recognition (CVPR)*, 2016, pp. 5297–5307.
- [26] Z. Chen, F. Maffra, I. Sa, and M. Chli, "Only look once, mining distinctive landmarks from convnet for visual place recognition," in *IEEE/RSJ International Conference on Intelligent Robots and Systems (IROS)*. IEEE, 2017, pp. 9–16.
- [27] H. J. Kim, E. Dunn, and J.-M. Frahm, "Learned contextual feature reweighting for image geo-localization," in *Proceedings of the IEEE/CVF Conference on Computer Vision and Pattern Recognition (CVPR)*. IEEE, 2017, pp. 3251–3260.
- [28] Z. Xin, Y. Cai, T. Lu, X. Xing, S. Cai, J. Zhang, Y. Yang, and Y. Wang, "Localizing discriminative visual landmarks for place recognition," in *2019 International Conference on Robotics and Automation (ICRA)*. IEEE, 2019, pp. 5979–5985.
- [29] A. Paszke, A. Chaurasia, S. Kim, and E. Culurciello, "Enet: A deep neural network architecture for real-time semantic segmentation," *arXiv preprint arXiv:1606.02147*, 2016.
- [30] O. Ronneberger, P. Fischer, and T. Brox, "U-net: Convolutional networks for biomedical image segmentation," in *International Conference on Medical Image Computing and Computer-Assisted Intervention (MICCAI)*. Springer, 2015, pp. 234–241.
- [31] V. Badrinarayanan, A. Kendall, and R. Cipolla, "Segnet: A deep convolutional encoder-decoder architecture for image segmentation," *IEEE Transactions on Pattern Analysis and Machine Intelligence (TPAMI)*, vol. 39, no. 12, pp. 2481–2495, 2017.
- [32] F. Radenović, G. Tolias, and O. Chum, "Cnn image retrieval learns from bow: Unsupervised fine-tuning with hard examples," in *European Conference on Computer Vision (ECCV)*. Springer, 2016, pp. 3–20.
- [33] RAWSEEDS, "Robotics advancement through web-publishing of sensorial and elaborated extensive data sets (project fp6-ist-045144)," 2007–2009. [Online]. Available: <http://www.rawseeds.org/rs/datasets>
- [34] X. Shi, D. Li, P. Zhao, Q. Tian, Y. Tian, Q. Long, C. Zhu, J. Song, F. Qiao, L. Song *et al.*, "Are we ready for service robots? the OpenLORIS-Scene datasets for lifelong SLAM," in *2020 IEEE International Conference on Robotics and Automation (ICRA)*. IEEE, 2020, pp. 3139–3145.
- [35] Q. She, F. Feng, X. Hao, Q. Yang, C. Lan, V. Lomonaco, X. Shi, Z. Wang, Y. Guo, Y. Zhang *et al.*, "Openloris-object: A robotic vision dataset and benchmark for lifelong deep learning," in *2020 IEEE International Conference on Robotics and Automation (ICRA)*. IEEE, 2020, pp. 4767–4773.
- [36] J. Deng, W. Dong, R. Socher, L.-J. Li, K. Li, and L. Fei-Fei, "Imagenet: A large-scale hierarchical image database," in *Proceedings of the IEEE/CVF Conference on Computer Vision and Pattern Recognition Workshops (CVPR)*. Ieee, 2009, pp. 248–255.
- [37] Z. Li and N. Snavely, "Megadepth: Learning single-view depth prediction from internet photos," in *Proceedings of the IEEE/CVF Conference on Computer Vision and Pattern Recognition (CVPR)*, 2018, pp. 2041–2050.
- [38] V. Balntas, E. Riba, D. Ponsa, and K. Mikolajczyk, "Learning local feature descriptors with triplets and shallow convolutional neural network," in *Proceedings of the British Machine Vision Conference (BMVC)*, 2016, pp. 119.1–119.11.
- [39] H. Elad and A. Nir, "Deep metric learning using triplet network," *arXiv preprint arXiv:1412.6622*, 2014.
- [40] V. Balntas, K. Lenc, A. Vedaldi, and K. Mikolajczyk, "Hpatches: A benchmark and evaluation of handcrafted and learned local descriptors," in *Proceedings of the IEEE/CVF Conference on Computer Vision and Pattern Recognition (CVPR)*, 2017, pp. 5173–5182.